

# Weekly Stats and Maps

**May 22 – May 28, 2025**



## Coeur d'Alene Police

3818 N. Schreiber Way, Coeur d'Alene, ID 83815

Submitted **May 30, 2025**, by: **Crime Analysis**





# CDAPD Crime Analysis: COMPSTAT

## PART 1 CRIMES COMPARISON

### Coeur d'Alene Police: Part 1 Crimes - 28 Day Analysis

OFFENSE	Normal Weekly Range	CURRENT 28 DAYS					PRIOR 28 DAYS					28 Day Total % Change
Week Beginning:		5/22	5/15	5/8	5/1	TOTAL	4/24	4/17	4/10	4/3	TOTAL	
Aggravated Assault	0-3	2	2	0	0	4	2	2	1	0	5	-20%
Arson	0-0	0	0	0	0	0	0	0	0	0	0	0%
Auto Burglary	0-6	0	0	0	2	2	0	0	6	0	6	-67%
Burglary - Non Resid	0-1	0	0	0	0	0	0	0	0	0	0	0%
Burglary - Resid	0-2	0	0	0	0	0	0	0	2	0	2	-100%
Rape	0-1	0	1	0	0	1	0	0	0	0	0	0%
Homicide	0-0	0	0	0	0	0	0	0	0	0	0	0%
Robbery - Commercial	0-0	0	0	0	0	0	0	0	0	0	0	0%
Robbery - Person	0-1	0	0	0	0	0	0	1	0	0	1	-100%
Theft	3-10	5	3	3	2	13	6	6	2	4	18	-28%
Vehicle Theft	0-1	0	1	0	1	2	1	0	1	0	2	0%
TOTAL	9-20	7	7	3	5	22	9	9	12	4	34	-35%

These statistics are preliminary counts of the original police incident reports and may vary from the final UCR (Uniform Crime Reporting) statistics published by the FBI.

#### Aggravated Assault (2):

W Ironwood Dr – Road rage incident. Suspect arrested.

W Fescue Ln – Domestic related. Suspect arrested.

#### Theft (5):

W Appleway Ave – A backpack was stolen from inside the restaurant.

Front Ave / 3<sup>rd</sup> St – A cell phone was left in a restroom downtown. When the owner returned, the cell phone was missing.

W Emma Ave – The victim's girlfriend stole his money. Case active.

N Fairborne Ln – A motor was stolen off a boat.

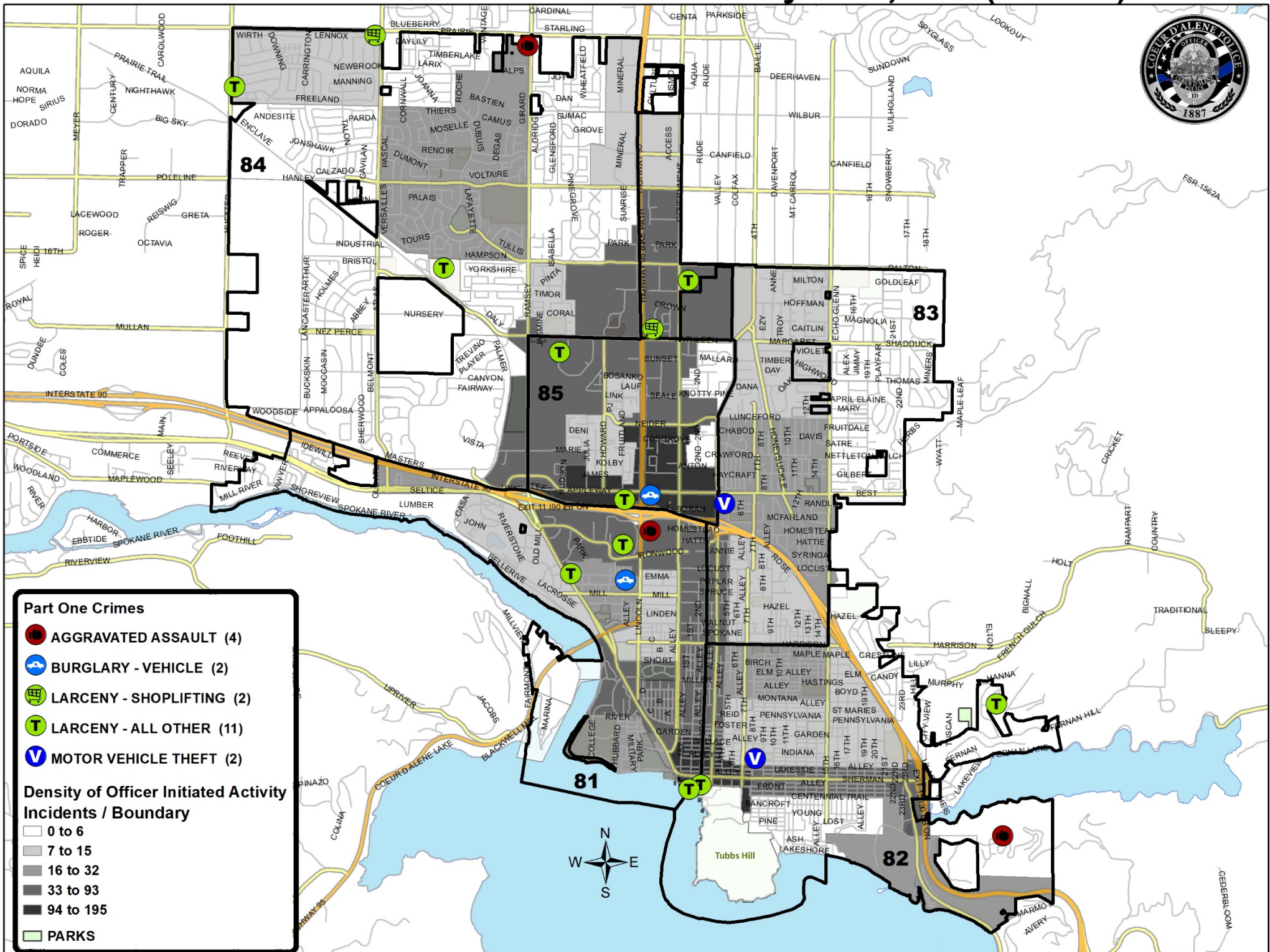
W Appleway Ave – Suspect cited for shoplifting plants.

### 28 Incidents Closed by Arrest and 2 by Protective Custody

DUI – 7	Possession Controlled Substance – 6	Domestic Violence – 5
Warrants Served – 4	Disorderly Conduct – 4	RSO Violation – 2

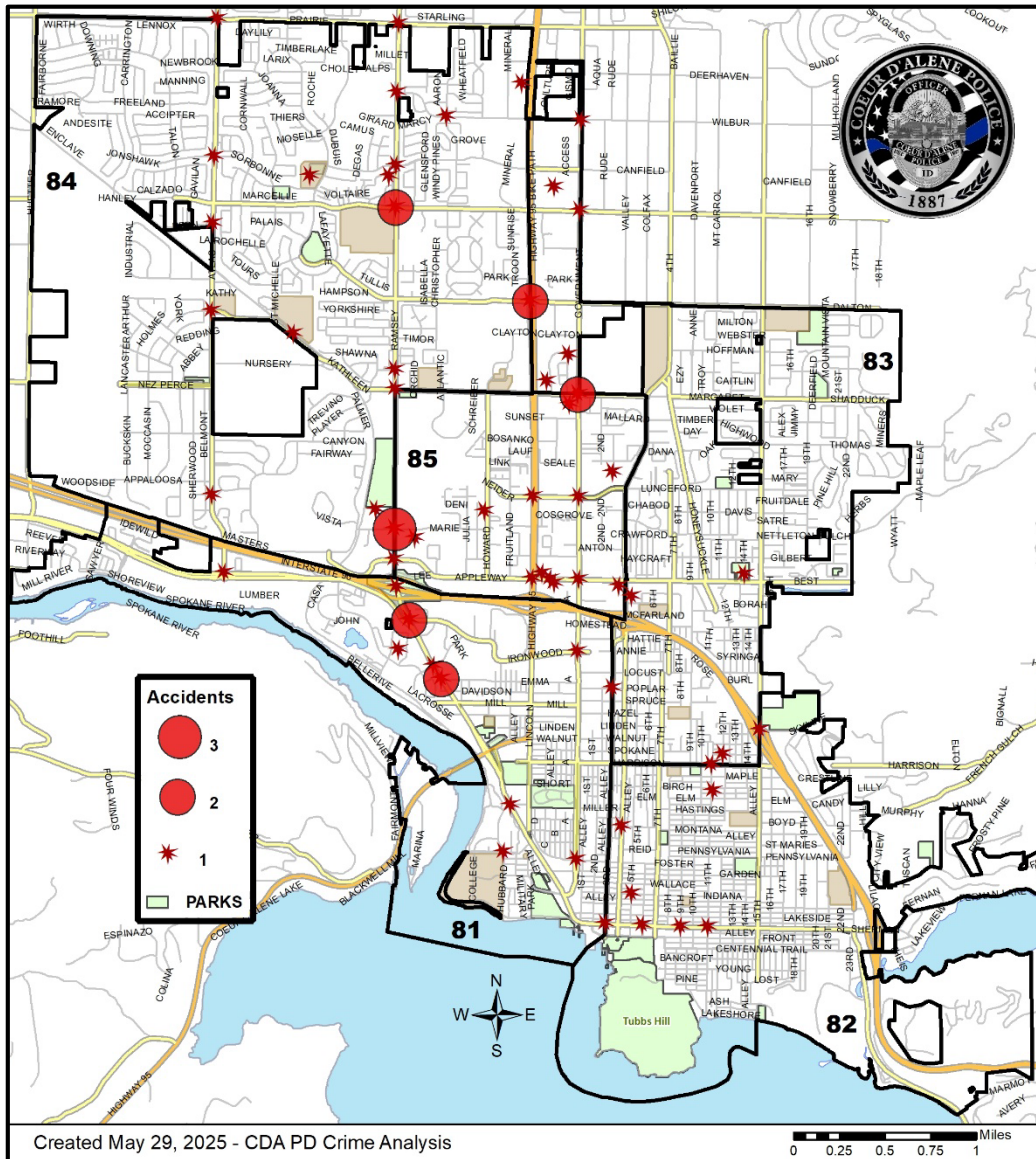


# Coeur d' Alene Police Part One Crimes: May 1 - 28, 2025 (4 Weeks)





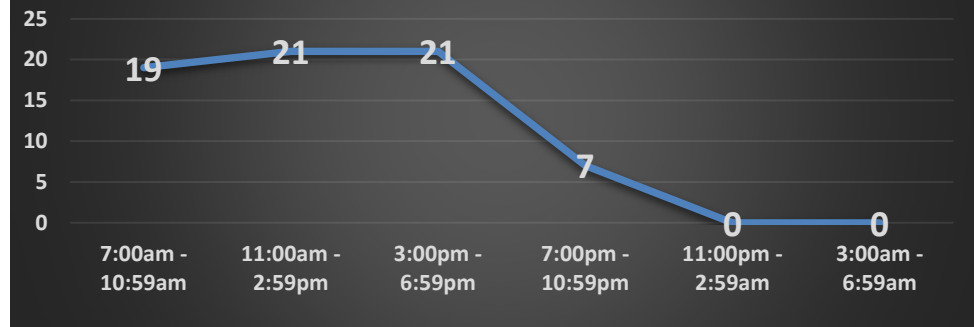
# Coeur d'Alene Police Accidents: May 1 – 28, 2025 (4 Weeks) With Temporal Heat Index (Time of Day / Day of Week)



## Multiple Accident Intersections / Locations

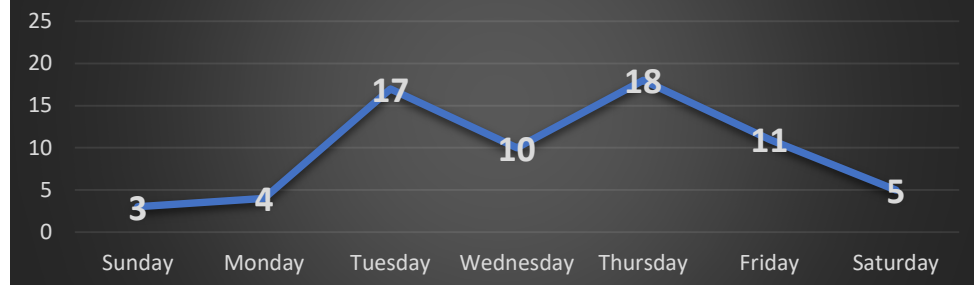
- N. Ramsey Rd. & W. Marie Ave. (3)
- N. Ramsey Rd. & W. Hanley Ave. (2)
- Northwest Blvd & W. Seltice Way (2)
- Northwest Blvd & W. Emma Ave. (2)
- N. Government Way & E. Kathleen Ave. (2)
  - Hwy 95 & W. Dalton Ave. (2)

## Accidents by Time of Day



	Sun	Mon	Tue	Wed	Thu	Fri	Sat	Total
07	0	0	0	0	1	0	1	2
08	0	0	2	1	1	1	0	5
09	1	0	2	0	0	0	1	4
10	0	2	2	1	1	1	1	8
11	0	0	1	2	1	2	0	6
12	0	1	1	1	1	1	1	6
13	0	1	0	0	1	0	0	2
14	0	0	1	1	3	2	0	7
15	0	0	2	2	3	1	0	8
16	1	0	0	0	1	1	0	3
17	0	0	3	1	2	0	0	6
18	0	0	1	0	2	1	0	4
19	0	0	0	1	0	0	1	2
20	1	0	2	0	1	1	0	5
Total	3	4	17	10	18	11	5	68

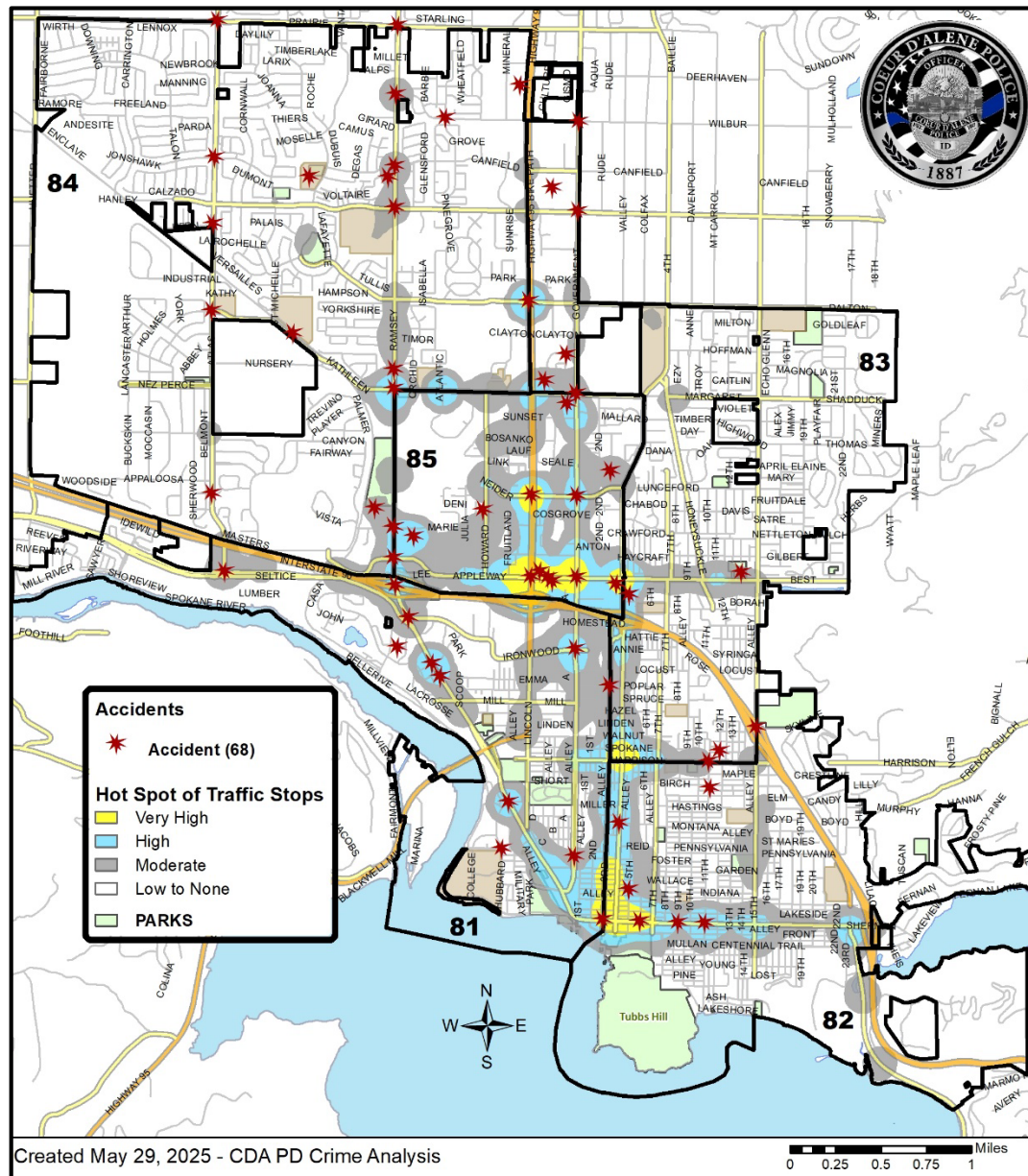
## Accidents by Day of Week



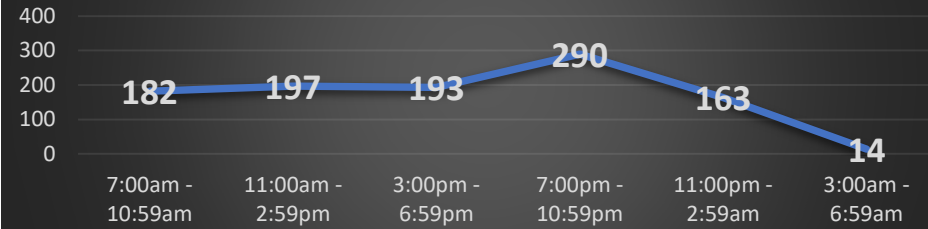


# Coeur d'Alene Police Traffic Stops / Accidents: May 1 – 28, 2025 (4 Weeks)

## With Temporal Heat Index (Time of Day / Day of Week)



### Traffic Stops by Time of Day



	Sun	Mon	Tue	Wed	Thu	Fri	Sat	Total
00	7	1	3	10	12	5	7	45
01	11	2	2	3	3	5	11	37
02	2	0	0	0	0	1	2	5
04	0	0	2	0	0	0	0	2
05	0	0	2	0	0	0	1	3
06	1	0	6	0	1	1	0	9
07	2	7	6	4	8	11	3	41
08	4	10	12	2	4	10	4	46
09	10	8	6	6	6	15	6	57
10	7	4	5	3	4	8	7	38
11	3	8	13	9	7	7	9	56
12	4	4	12	13	4	5	4	46
13	5	3	9	13	4	6	5	45
14	8	2	13	6	10	8	3	50
15	7	1	4	7	3	4	6	32
16	0	0	13	10	3	5	2	33
17	7	1	14	8	3	13	12	58
18	7	7	6	8	5	20	17	70
19	13	7	8	9	6	10	7	60
20	7	6	9	1	11	2	8	44
21	8	9	17	5	15	15	28	97
22	8	21	7	11	13	9	20	89
23	5	8	14	9	15	15	10	76
Total	126	109	183	137	137	175	172	1,039

### Traffic Stops by Day of Week

